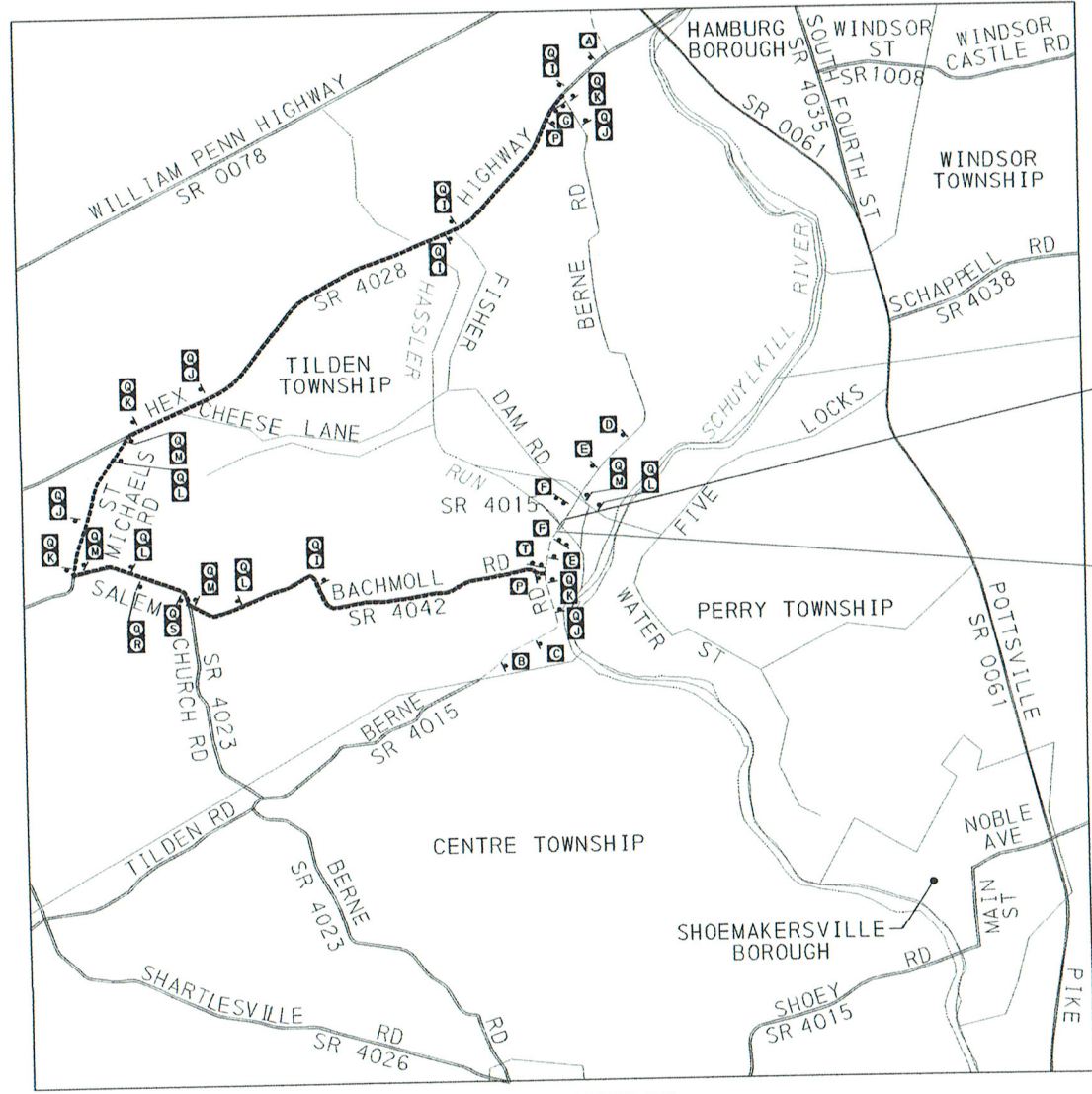
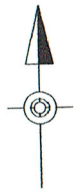


FILE NAME: p:\gnet-pw-bentley.com\gnet-pw-civil\Documents\Projects\64800_PMB\OUTPUT\COMP_10 - SR4015 (M111) Cr/CIVIL/Gannett Fleming\TCPL\PL01\SR 4015_top1.dgn
 DATE: 2/22/2022

DISTRICT	COUNTY	ROUTE	SECTION	SHEET
5-0	BERKS	4015	BRM	28 OF 28
TILDEN TOWNSHIP				
REVISION	REVISIONS	DATE	BY	CRD



LEGEND

- PROJECT
- STATE HIGHWAY
- TOWNSHIP ROADS
- TOWNSHIP BOUNDARY
- STREAM
- DETOUR (5.1 MILES)
- TYPE III BARRICADE (4')
- TYPE III BARRICADE (6')


NOTES:

1. PLACE ADDITIONAL TYPE III (6') BARRICADES FOR SIGN F ACROSS THE ENTIRE WIDTH OF THE ROADWAY.

LIMIT OF WORK
 STA 12+60.00
 SR 4015 SEC BRM
 TILDEN TOWNSHIP
 BERKS COUNTY

LIMIT OF WORK
 STA 15+90.00
 SR 4015 SEC BRM
 TILDEN TOWNSHIP
 BERKS COUNTY

SR 4015 DETOUR MAP



**SR 4015 -DETOUR MAP
 TRAFFIC CONTROL PLAN**

PREPARED BY:
 GANNETT FLEMING, INC.
 AUDUBON, PA

